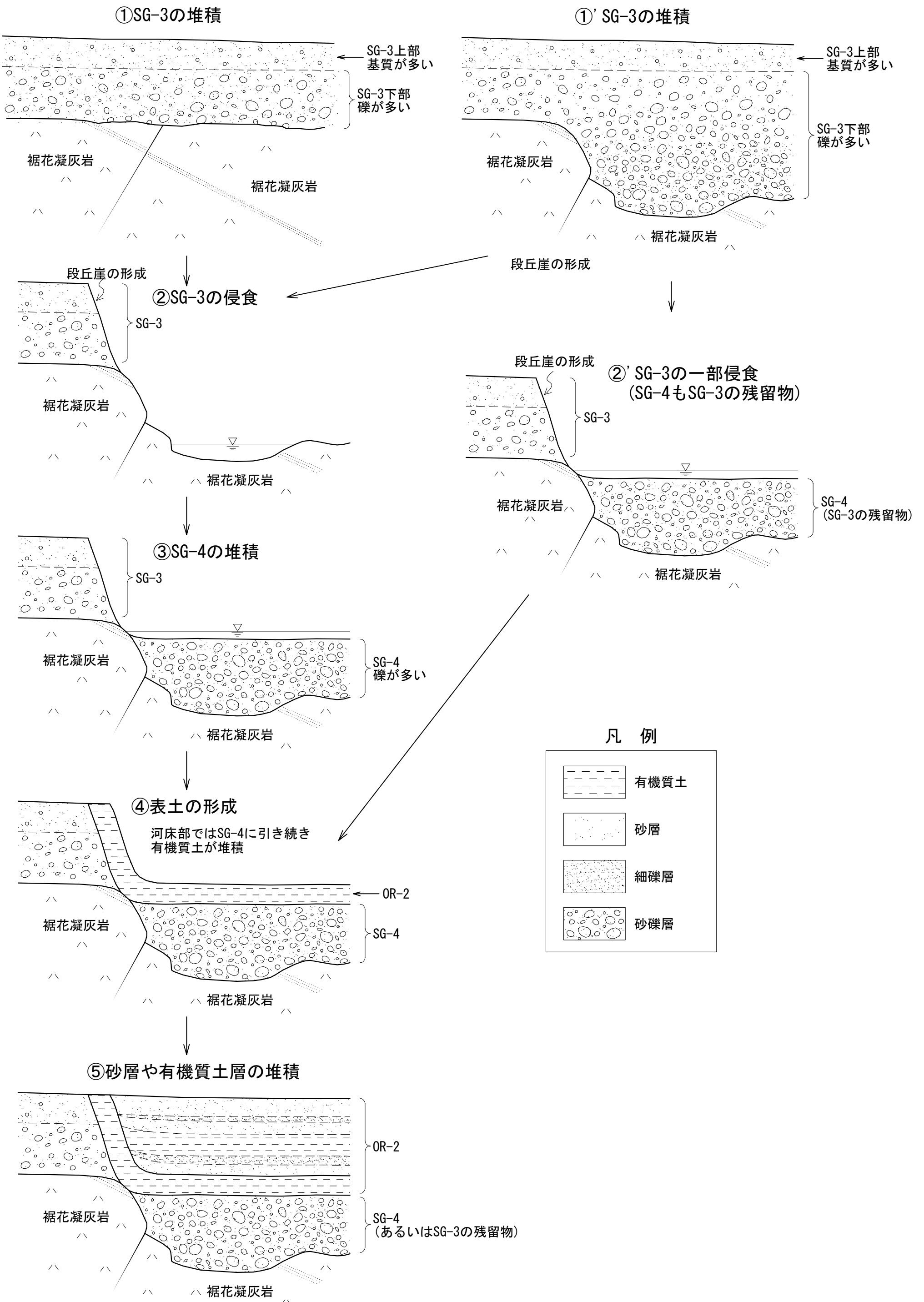



仮排水トンネル呑口における地質の形成過程の概念図

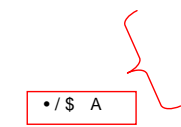
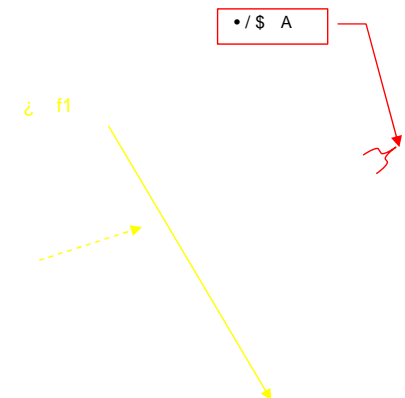


' f ÓBfB®B^B! X :5YB1 n"Ú \$ B..zBDBLBOBN+o




n# -1 " ' f Ó ; f @ ^ X :5Y K J

•/\$ A


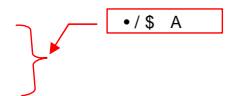


n# -4 " ' f Ó ; f @ ^ X :5Y ¥ 1ñ9Ô ç

f1 é "Ú ¥9Õ



n# -2 " n# -1 é5M] " ` o - 6 J



n# -3 " n# -2 é5M] " ` o - 6 J